

# Koonung Creek Reserve Master Plan Design



### Opportunities

- A** Relocation of existing BMX and mountain bike dirt jumps and skills track (beginner and intermediate) with repair station and bike hoops
- B** Existing playground upgrade
- C** Main Koonung Creek Trail – mode separated path – for pedestrians and cyclists
- 01** New playground and gathering space with shelter, seating, planting and public toilet
- 02** Nature play using on-site, reclaimed timber
- 03** Biodiversity gateway display gardens featuring locally native plants
- 04** Visitor area at Koonung Creek wetland to include new bespoke gazebo designed for use by groups such as Tai Chi, seating, bin, picnic table and bike hoops – retention and location of dog beach at wetland needs further consideration
- 05** New fenced dog park – design and location subject to further consideration
- 06** Potential parkrun loop (5km)
- 07** Gathering place with shelter, seating and planting

### Notes

- There are opportunities in the KCR to introduce initiatives to recognise the Traditional Owners, the Wurundjeri Woi-wurrung people and the Aboriginal histories and culture of the area
- Lighting should be included along the Koonung Creek Trail. A lighting plan will be developed as part of detailed design
- Co-location (where possible) of outdoor exercise equipment with seating, bike parking and repair stations
- Rubbish bin and seating locations to be finalised at detail design phase
- A signage strategy will be developed to guide new wayfinding, regulatory and interpretive signs

### Legend

#### Connectivity

- Mode separated Koonung Creek Trail
- Secondary paths
- Potential parkrun loop - 5 km

#### Facilities

- Shelter
- Toilet
- Bird hide
- BBQ
- Seating
- Playground
- Paired rubbish and recycling bins
- Drink fountain

- BMX & mountain bike dirt jumps and skills tracks (beginner and intermediate)

- Bus stop
- Parking

- Bike parking
- Outdoor gym
- Bike repair station

- Possible Nature Play and eco-learning locations

#### Landscape character

- Trees and understorey – biodiversity corridor planting
- Grassland/Open space
- Granitic sand/ paving
- Road shoulder

- Existing wetland
- Noise wall alignment

0 50m

**Koonung Creek Reserve Master Plan Design**  
Scale 1:5000 at A3

**BOROONDARA**  
City of Harmony



# Koonung Creek Reserve Master Plan Design



**Legend**

**Connectivity**

- Mode separated Koonung Creek Trail
- Secondary paths
- Potential parkrun loop - 5 km

**Facilities**

- Shelter
- Toilet
- Bird hide
- BBQ
- Seating
- Playground
- Paired rubbish and recycling bins
- Drink fountain
- BMX & mountain bike dirt jumps and skills tracks (beginner and intermediate)
- Bus stop
- Parking
- Bike parking
- Outdoor gym
- Bike repair station
- Possible Nature Play and eco-learning locations

**Landscape character**

- Trees and understorey – biodiversity corridor planting
- Grassland/Open space
- Granitic sand/ paving
- Road shoulder
- Existing wetland
- Noise wall alignment

**Koonung Creek Reserve Master Plan Design – Zone 1**

Scale 1:2000 at A3

**BOROONDARA**

City of Harmony



# Koonung Creek Reserve Master Plan Design



## Legend

### Connectivity

- Mode separated Koonung Creek Trail
- Secondary paths
- Potential parkrun loop - 5 km

### Facilities

- Shelter
- Toilet
- Bird hide
- BBQ
- Seating
- Playground
- Paired rubbish and recycling bins
- Drink fountain
- BMX & mountain bike dirt jumps and skills tracks (beginner and intermediate)
- Bus stop
- Parking
- Bike parking
- Outdoor gym
- Bike repair station

- Possible Nature Play and eco-learning locations

### Landscape character

- Trees and understorey – biodiversity corridor planting
- Grassland/Open space
- Granitic sand/ paving
- Road shoulder

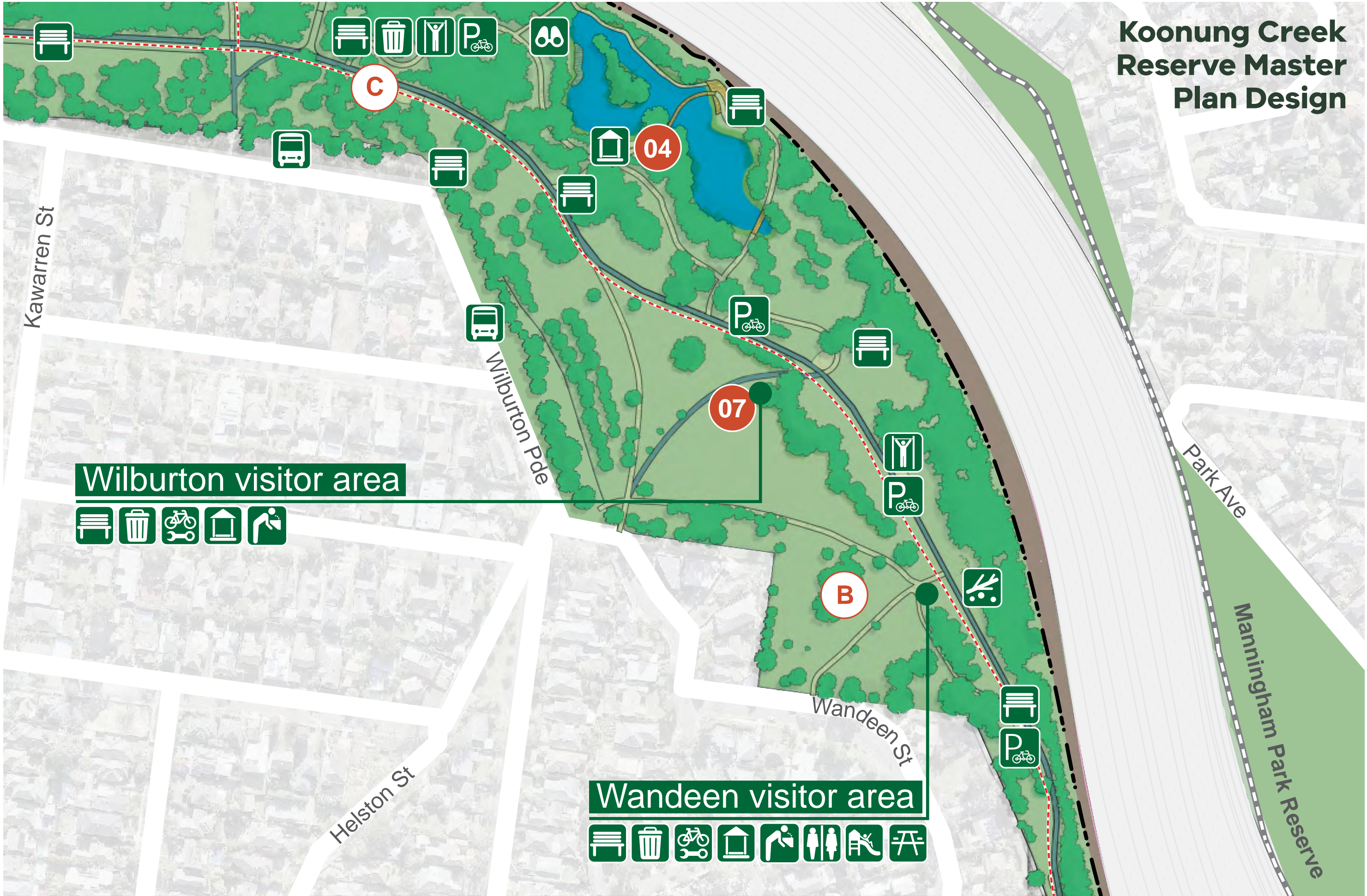
- Existing wetland
- Noise wall alignment

0 50m

**Koonung Creek Reserve Master Plan Design – Zone 2**  
Scale 1:2000 at A3



Koonung Creek Reserve Master Plan Design



**Legend**

**Connectivity**

- Mode separated Koonung Creek Trail
- Secondary paths
- Potential parkrun loop - 5 km

**Facilities**

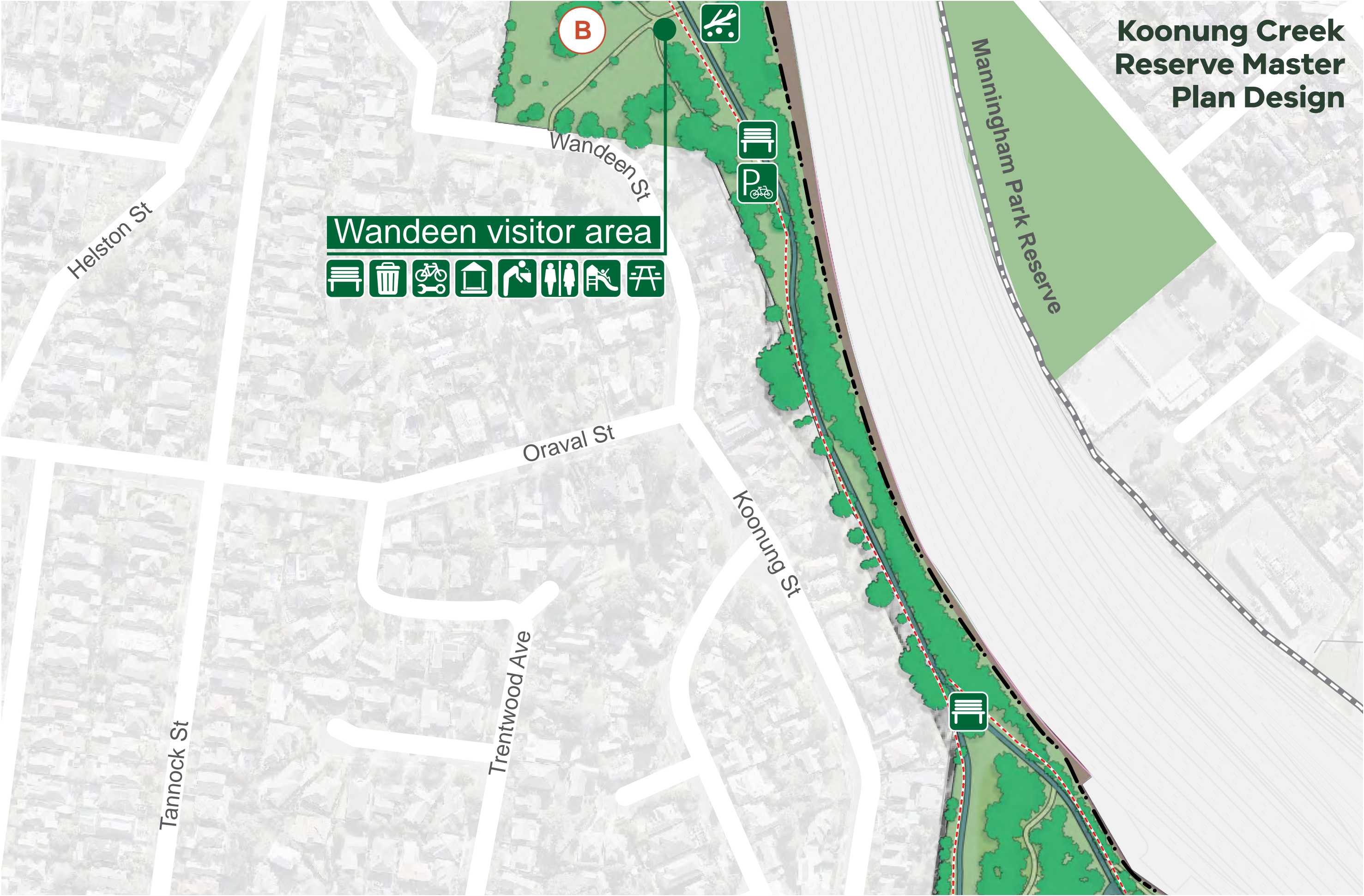
- Shelter
- Toilet
- Bird hide
- BBQ
- Seating
- Playground
- Paired rubbish and recycling bins
- Drink fountain
- BMX & mountain bike dirt jumps and skills tracks (beginner and intermediate)
- Bus stop
- Parking
- Bike parking
- Outdoor gym
- Bike repair station
- Possible Nature Play and eco-learning locations

**Landscape character**

- Trees and understorey – biodiversity corridor planting
- Grassland/Open space
- Granitic sand/ paving
- Road shoulder
- Existing wetland
- Noise wall alignment



# Koonung Creek Reserve Master Plan Design



**Legend**

**Connectivity**

- Mode separated Koonung Creek Trail
- Secondary paths
- Potential parkrun loop - 5 km

**Facilities**

- Shelter
- Toilet
- Bird hide
- BBQ
- Seating
- Playground
- Paired rubbish and recycling bins
- Drink fountain
- BMX & mountain bike dirt jumps and skills tracks (beginner and intermediate)
- Bus stop
- Parking
- Bike parking
- Outdoor gym
- Bike repair station
- Possible Nature Play and eco-learning locations

**Landscape character**

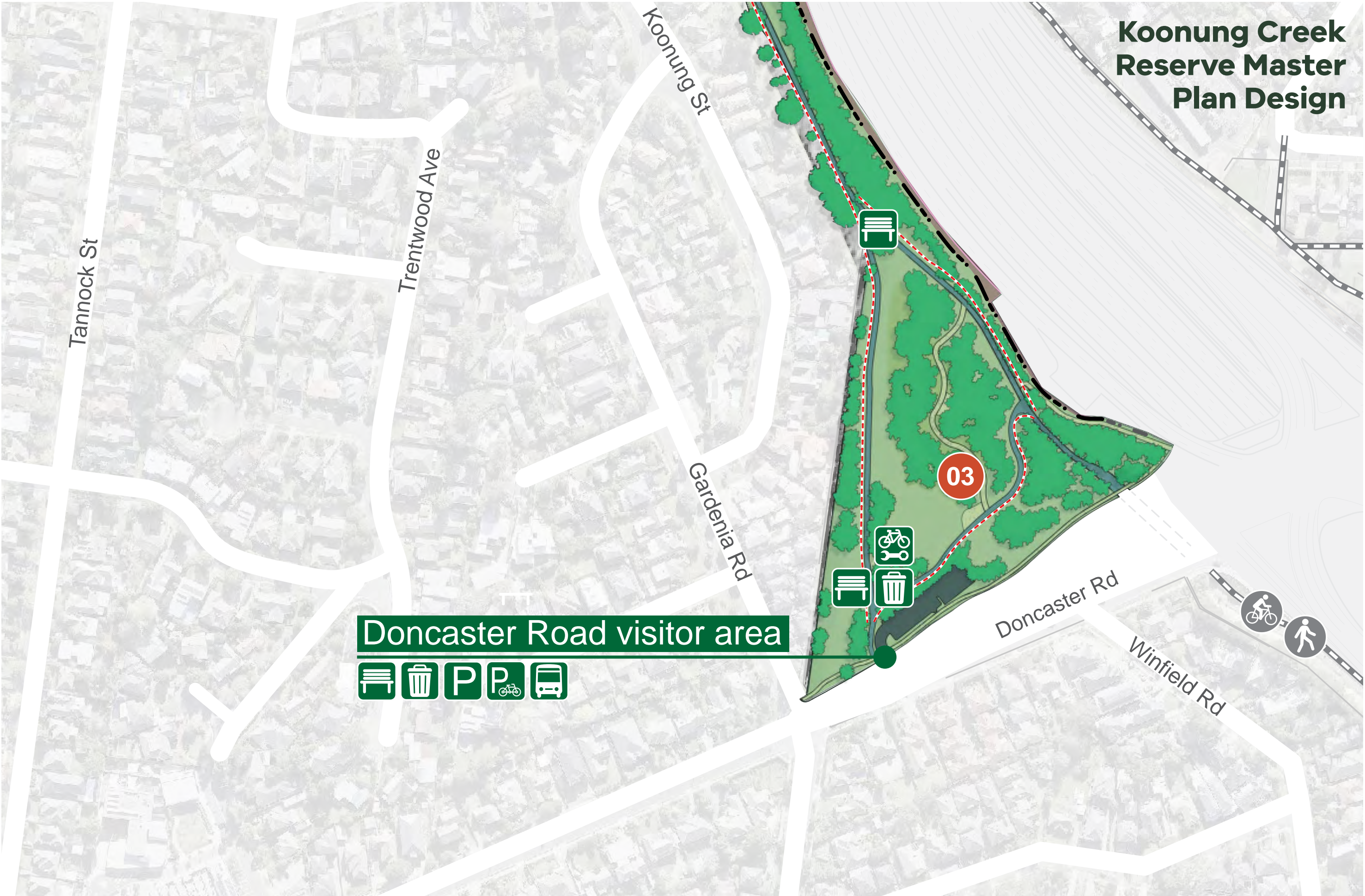
- Trees and understorey – biodiversity corridor planting
- Grassland/Open space
- Granitic sand/ paving
- Road shoulder
- Existing wetland
- Noise wall alignment

**Koonung Creek Reserve Master Plan Design – Zone 4**

Scale 1:2000 at A3



# Koonung Creek Reserve Master Plan Design



Doncaster Road visitor area



**Legend**

**Connectivity**

- Mode separated Koonung Creek Trail
- Secondary paths
- Potential parkrun loop - 5 km

**Facilities**

- Shelter
- Toilet
- Bird hide
- BBQ
- Seating
- Playground
- Paired rubbish and recycling bins
- Drink fountain
- BMX & mountain bike dirt jumps and skills tracks (beginner and intermediate)
- Bus stop
- Parking
- Bike parking
- Outdoor gym
- Bike repair station
- Possible Nature Play and eco-learning locations

**Landscape character**

- Trees and understorey – biodiversity corridor planting
- Grassland/Open space
- Granitic sand/ paving
- Road shoulder
- Existing wetland
- Noise wall alignment

**Koonung Creek Reserve Master Plan Design – Zone 5**

Scale 1:2000 at A3