

Draft Concept Design: For Consultation



Legend

Connectivity

- Main Koonung Creek Trail
- Secondary Paths
- Parkrun Loop - 5 km

Existing & Proposed Facilities & Access

- Shelter
- Toilet
- Bird hide
- BBQ
- Seating
- Playground
- BMX & mountain bike dirt jumps & skills tracks (beginner & intermediate)
- Bus stop
- Parking
- Water fountain
- Bike parking
- Outdoor gym
- Bike repair station
- Possible Nature Play and eco-learning locations

Landscape character

- Trees and understorey – biodiversity corridor planting
- Grassland/Open space
- Granitic sand/ paving
- Road shoulder
- Existing wetland
- Fence
- Representation of past water course
- Temporary water retention area
- Noise wall alignment
- Land subject to temporary inundation

Opportunities - Proposed:

- A** Relocation of BMX and mountain bike dirt jumps and skills track with repair station (beginner and intermediate)
- B** Existing playground upgrade
- C** Main Koonung Creek Trail – shared use path – pedestrians and cyclists
- 01** New playground and gathering space with shelter, seating, planting and public toilet
- 02** Nature play using on-site, reclaimed timber
- 03** Biodiversity gateway display gardens featuring locally native plants
- 04** Tranquil area with viewing deck and bird hide adjoining existing wetland and boardwalk
- 05** New fenced dog park
- 06** Parkrun running loop (5km)
- 07** Gathering place with shelter, seating and planting

Legend

Connectivity

- Main Koonung Creek Trail
- Secondary Paths
- Parkrun Loop - 5 km

Existing & Proposed Facilities & Access

- Shelter
- Toilet
- Bird hide
- BBQ
- Seating
- Playground
- BMX & mountain bike dirt jumps & skills tracks (beginner & intermediate)
- Bus stop
- Parking
- Water fountain
- Bike parking
- Outdoor gym
- Bike repair station
- Possible Nature Play and eco-learning locations

Landscape character

- Trees and understorey – biodiversity corridor planting
- Grassland/Open space
- Granitic sand/ paving
- Road shoulder
- Existing wetland
- Fence
- Representation of past water course
- Temporary water retention area
- Noise wall alignment
- Land subject to temporary inundation

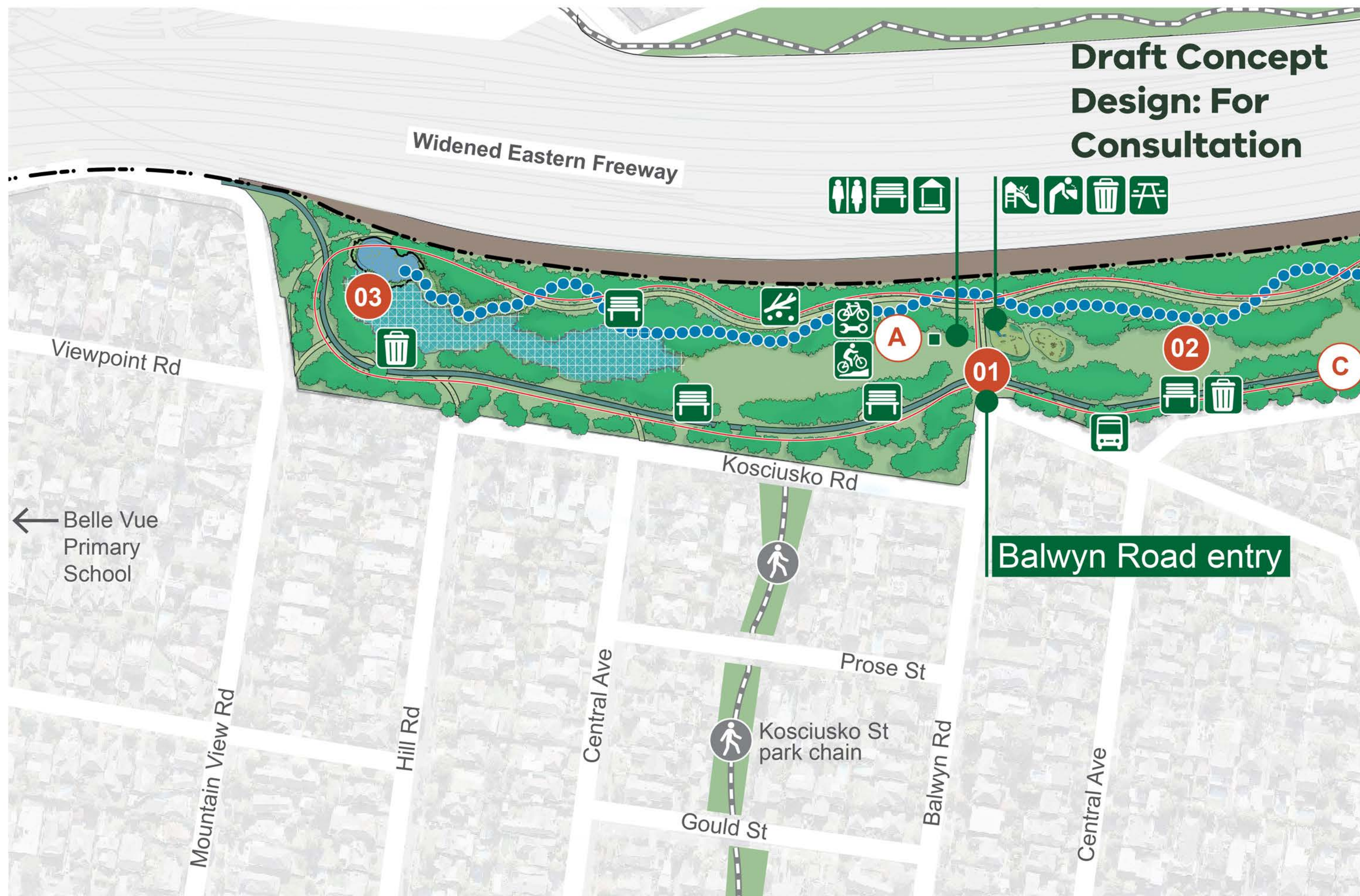
0 50m

Draft Concept Design for Koonung Creek Reserve

September 2023 – Overall

Scale 1:5000 at A3

Draft Concept Design: For Consultation



Legend

Connectivity

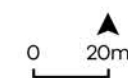
- Main Koonung Creek Trail
- Secondary Paths
- Parkrun Loop - 5 km

Existing & Proposed Facilities & Access

- Shelter
- Toilet
- Bird hide
- BBQ
- Seating
- Playground
- BMX & mountain bike dirt jumps & skills tracks (beginner & intermediate)
- Bus stop
- Parking
- Water fountain
- Bike parking
- Outdoor gym
- Bike repair station
- Possible Nature Play and eco-learning locations

Landscape character

- Trees and understorey – biodiversity corridor planting
- Grassland/Open space
- Granitic sand/ paving
- Road shoulder
- Existing wetland
- Fence
- Representation of past water course
- Temporary water retention area
- Noise wall alignment
- Land subject to temporary inundation



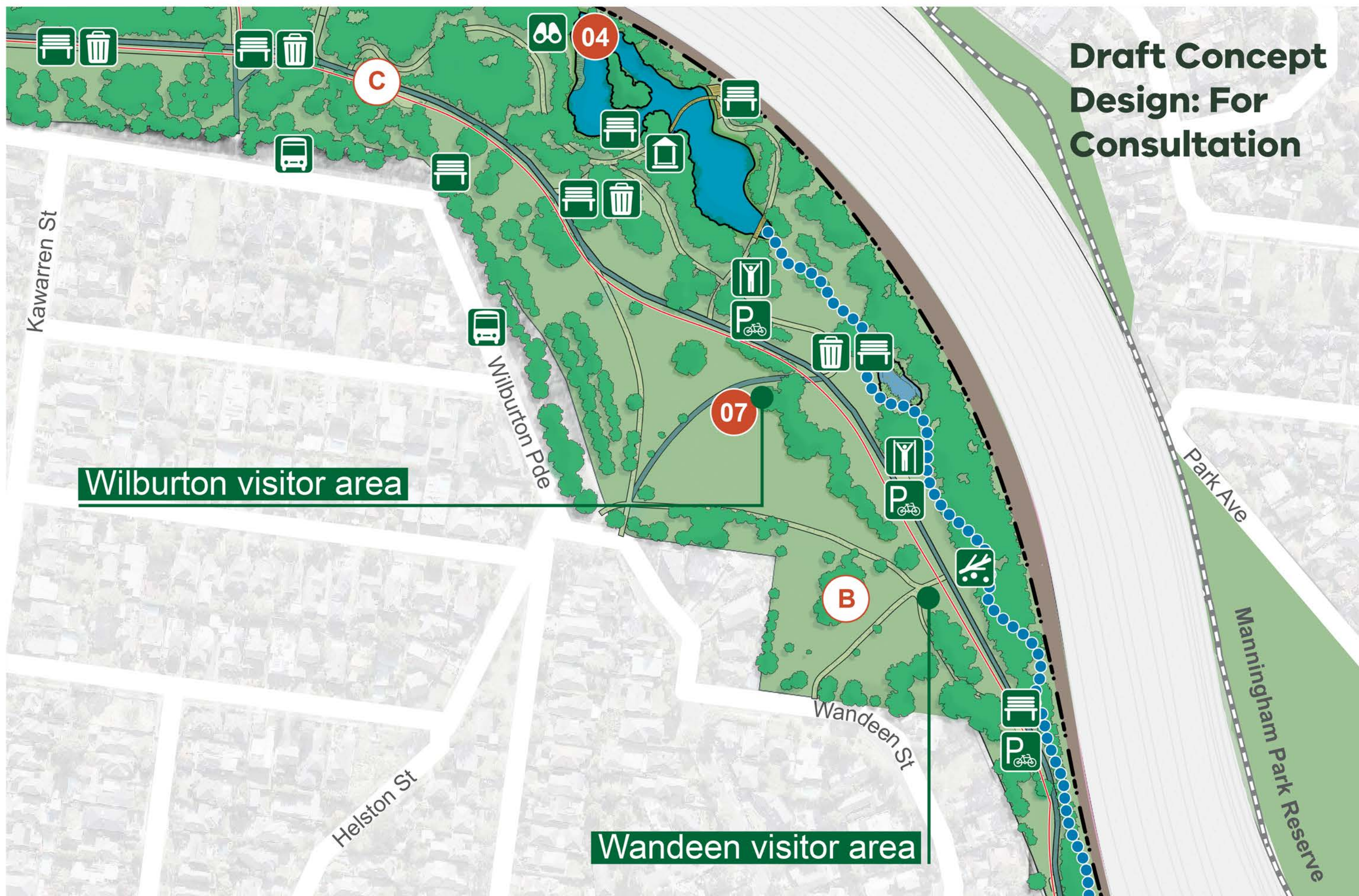
Draft Concept Design for Koonung Creek Reserve
September 2023 – Zone 1
Scale 1:2000 at A3

Widened Eastern Freeway



Scale 1:2000 at A3

Draft Concept Design: For Consultation



Legend

Connectivity

- Main Koonung Creek Trail
- Secondary Paths
- Parkrun Loop - 5 km

Existing & Proposed Facilities & Access

- Shelter
- BBQ
- BMX & mountain bike dirt jumps & skills tracks (beginner & intermediate)
- Bus stop
- Parking
- Water fountain
- Toilet
- Seating
- Playground
- Bike parking
- Outdoor gym
- Bike repair station
- Bird hide

- Possible Nature Play and eco-learning locations

Landscape character

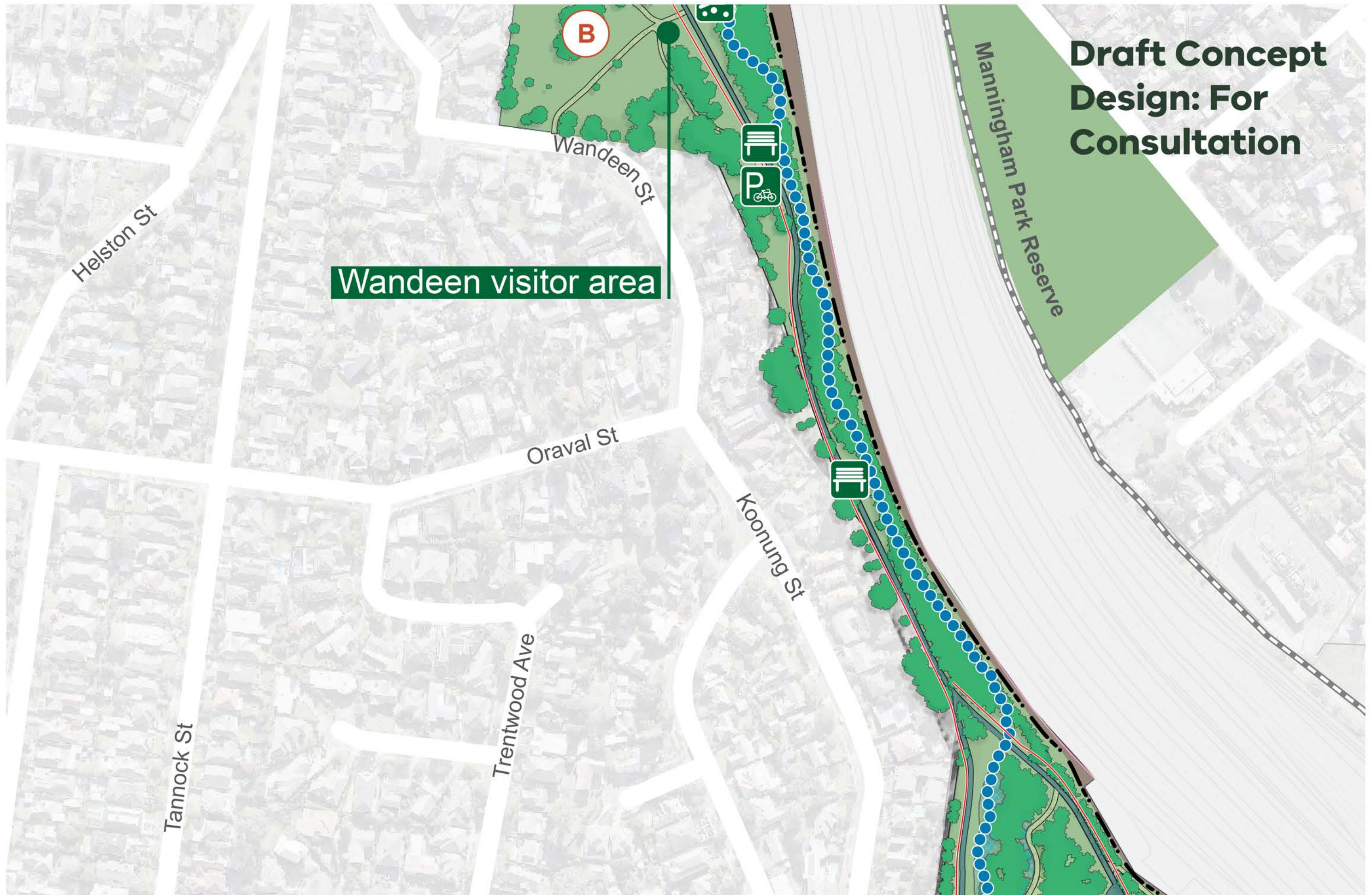
- Trees and understorey – biodiversity corridor planting
- Grassland/Open space
- Granitic sand/ paving
- Road shoulder

- Existing wetland
- Fence
- Representation of past water course

- Temporary water retention area
- Noise wall alignment
- Land subject to temporary inundation

0 20m

Draft Concept Design for Koonung Creek Reserve
September 2023 – Zone 3
Scale 1:2000 at A3



Draft Concept Design: For Consultation

Wandeen visitor area

Manningham Park Reserve

Legend

Connectivity

- Main Koonung Creek Trail
- Secondary Paths
- Parkrun Loop - 5 km

Existing & Proposed Facilities & Access

- Shelter
- Toilet
- Bird hide
- BBQ
- Seating
- Playground
- BMX & mountain bike dirt jumps & skills tracks (beginner & intermediate)
- Bus stop
- Parking
- Water fountain
- Bike parking
- Outdoor gym
- Bike repair station
- Possible Nature Play and eco-learning locations

Landscape character

- Trees and understorey – biodiversity corridor planting
- Grassland/Open space
- Granitic sand/ paving
- Road shoulder

- Existing wetland
- Fence
- Representation of past water course

- Temporary water retention area
- Noise wall alignment
- Land subject to temporary inundation

0 20m

Draft Concept Design for Koonung Creek Reserve
September 2023 – Zone 4
Scale 1:2000 at A3

Draft Concept Design: For Consultation

Doncaster Road visitor area

The map displays an aerial view of a residential area with several streets labeled: Tannock St, Trentwood Ave, Koonung St, Gardenia Rd, Doncaster Rd, and Winfield Rd. A green-shaded triangular area, outlined in black, represents the proposed visitor area. This area contains a blue pond, a winding path, and a series of blue dots along its northern boundary. A red circle with the number '03' is located near the pond. Two green icons, a picnic table and a trash bin, are also present. A green dot marks the intersection of Doncaster Rd and the visitor area. To the right of the visitor area, a dashed line indicates a path with icons for a cyclist and a pedestrian.

Draft Concept Design for Koonung Creek Reserve
September 2023 – Zone 5
 Scale 1:2000 at A3