



# Legend

- |           |               |                   |                                 |  |           |                            |                          |                                    |
|-----------|---------------|-------------------|---------------------------------|--|-----------|----------------------------|--------------------------|------------------------------------|
| Seating   | BBQ           | Drinking fountain | Bus stop                        | Bike parking                                 | Dog beach | Vegetation                 | Main Koonung Creek Trail | Reserve boundary                   |
| Bebo arch | Outdoor gym   | Shelter           | Bike repair station             | Wildflower meadow                            | Lighting  | Shrub and tussock planting | Pedestrian gravel trail  | Edge of North East link noise wall |
| Bin       | Public toilet | Playground        | Vegetation - Orchard & Pin Oaks | BMX & mountain bike dirt jump & skills track |           | Existing wetland           | Track                    | Koonung Creek underground culvert  |

0 50m

**Koonung Creek Reserve**  
**Existing Conditions – Overall**  
 Scale 1:5000 at A3





# Legend

- |           |               |                   |                                 |  |                  |                            |                                   |                                    |
|-----------|---------------|-------------------|---------------------------------|--|------------------|----------------------------|-----------------------------------|------------------------------------|
| Seating   | BBQ           | Drinking fountain | Bus stop                        | Bike parking                                 | Dog beach        | Vegetation                 | Main Koonung Creek Trail          | Reserve boundary                   |
| Bebo arch | Outdoor gym   | Shelter           | Bike repair station             | Wildflower meadow                            | Lighting         | Shrub and tussock planting | Pedestrian gravel trail           | Edge of North East link noise wall |
| Bin       | Public toilet | Playground        | Vegetation - Orchard & Pin Oaks | BMX & mountain bike dirt jump & skills track | Existing wetland | Track                      | Koonung Creek underground culvert |                                    |



**Koonung Creek Reserve**  
**Existing Conditions - Zone 1**  
 Scale 1:2000 at A3





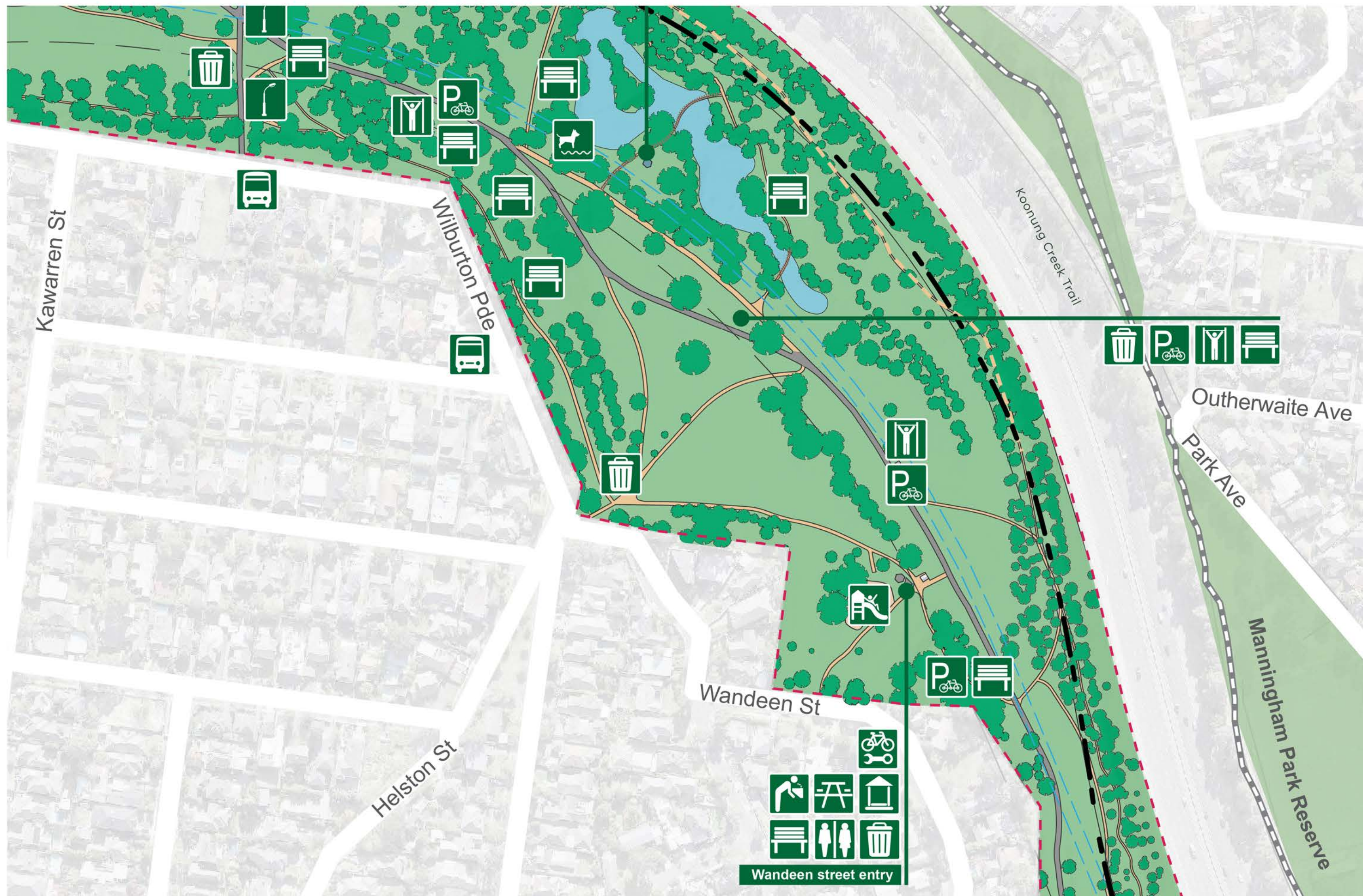
# Legend

- |           |               |                   |                                 |  |                  |                            |                                   |                                    |
|-----------|---------------|-------------------|---------------------------------|--|------------------|----------------------------|-----------------------------------|------------------------------------|
| Seating   | BBQ           | Drinking fountain | Bus stop                        | Bike parking                                 | Dog beach        | Vegetation                 | Main Koonung Creek Trail          | Reserve boundary                   |
| Bebo arch | Outdoor gym   | Shelter           | Bike repair station             | Wildflower meadow                            | Lighting         | Shrub and tussock planting | Pedestrian gravel trail           | Edge of North East link noise wall |
| Bin       | Public toilet | Playground        | Vegetation - Orchard & Pin Oaks | BMX & mountain bike dirt jump & skills track | Existing wetland | Track                      | Koonung Creek underground culvert |                                    |



**Koonung Creek Reserve**  
**Existing Conditions – Zone 2**  
 Scale 1:2000 at A3

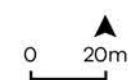




# Legend

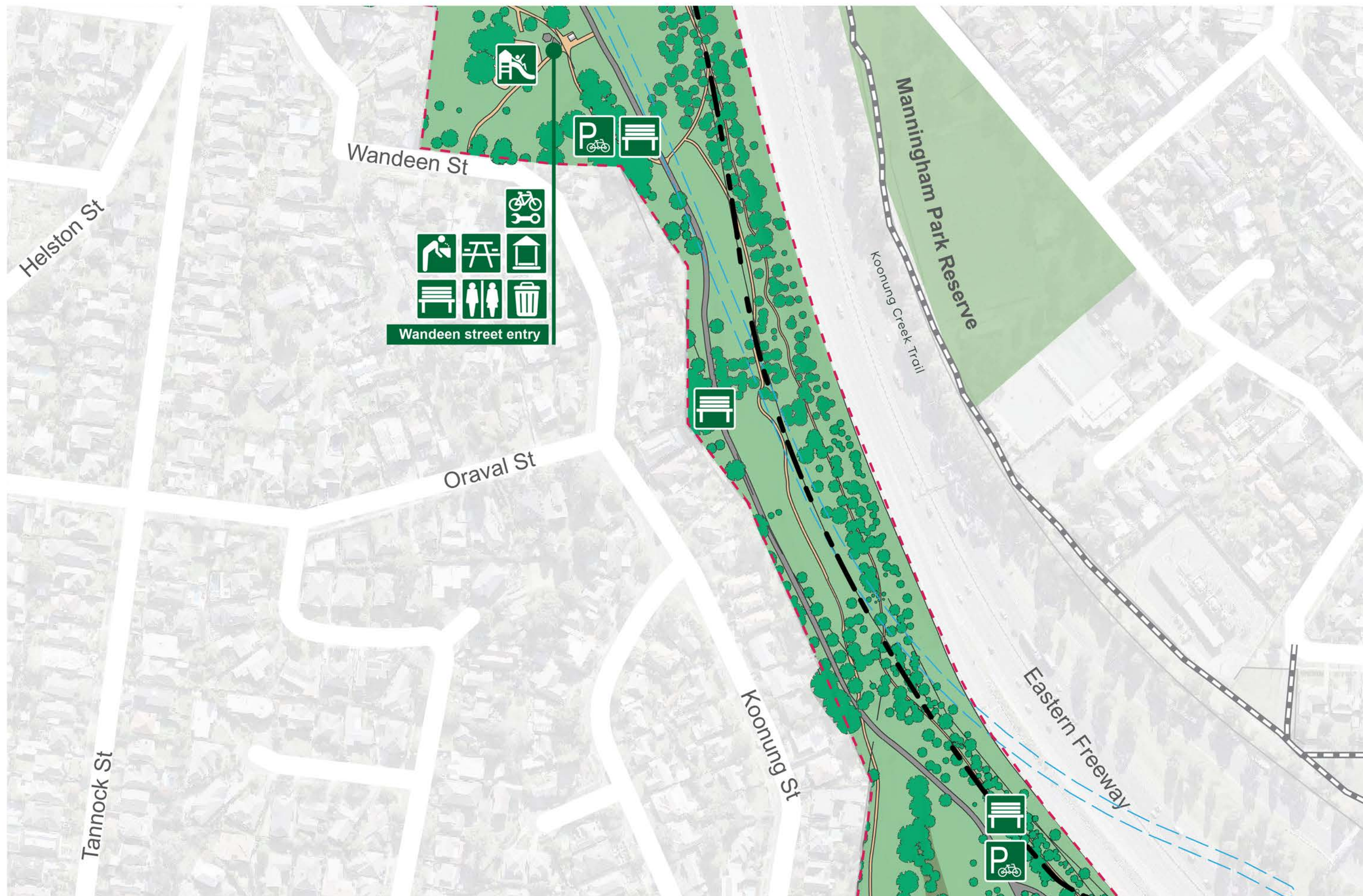
- |           |               |                   |                                 |  |           |
|-----------|---------------|-------------------|---------------------------------|--|-----------|
| Seating   | BBQ           | Drinking fountain | Bus stop                        | Bike parking                                 | Dog beach |
| Bebo arch | Outdoor gym   | Shelter           | Bike repair station             | Wildflower meadow                            | Lighting  |
| Bin       | Public toilet | Playground        | Vegetation - Orchard & Pin Oaks | BMX & mountain bike dirt jump & skills track |           |

- |                            |                          |                                    |
|----------------------------|--------------------------|------------------------------------|
| Vegetation                 | Main Koonung Creek Trail | Reserve boundary                   |
| Shrub and tussock planting | Pedestrian gravel trail  | Edge of North East link noise wall |
| Existing wetland           | Track                    | Koonung Creek underground culvert  |



**Koonung Creek Reserve**  
**Existing Conditions – Zone 3**  
 Scale 1:2000 at A3





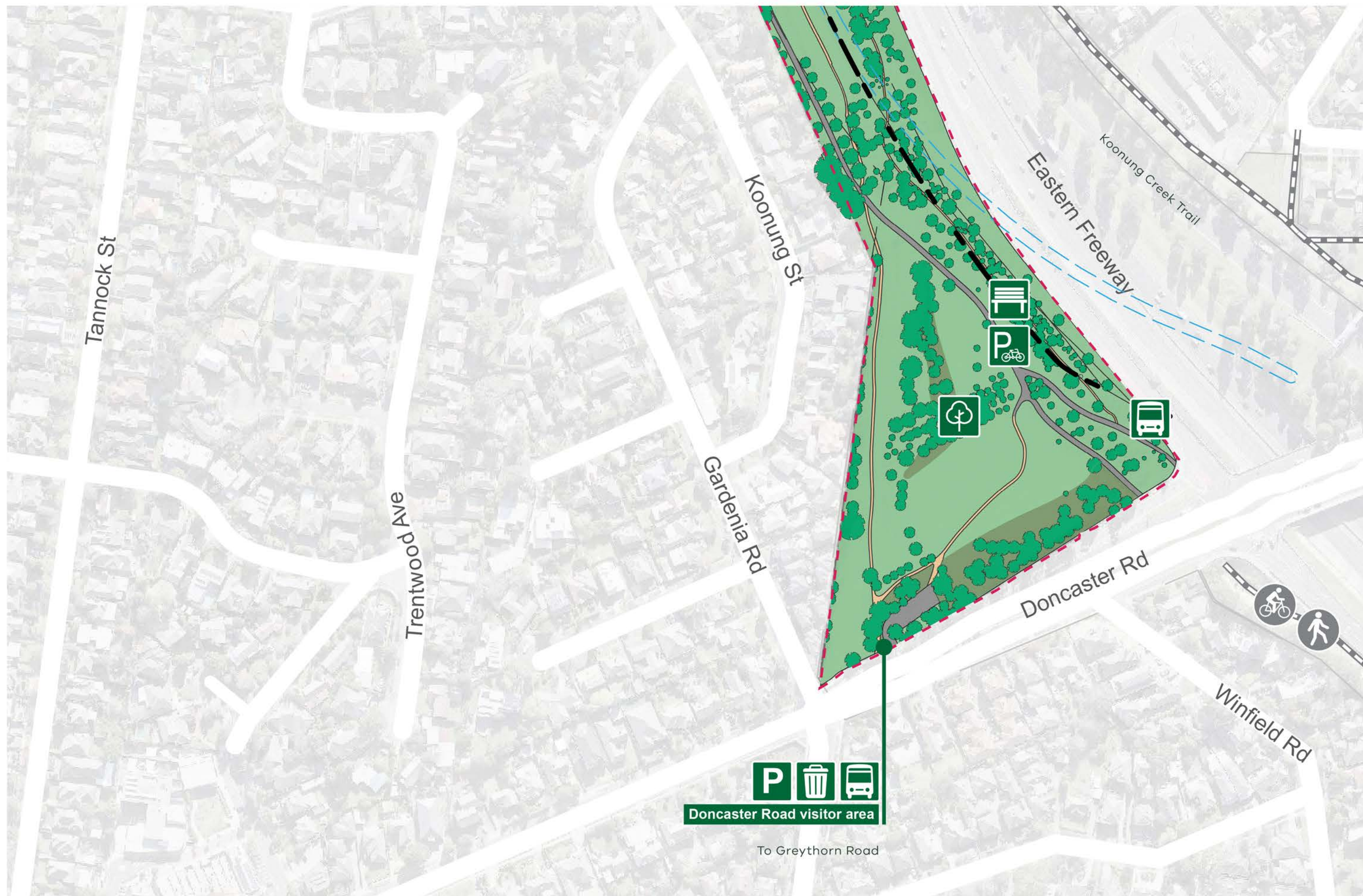
# Legend

Seating	BBQ	Drinking fountain	Bus stop	Bike parking	Dog beach	Vegetation	Main Koonung Creek Trail	Reserve boundary
Bebo arch	Outdoor gym	Shelter	Bike repair station	Wildflower meadow	Lighting	Shrub and tussock planting	Pedestrian gravel trail	Edge of North East link noise wall
Bin	Public toilet	Playground	Vegetation - Orchard & Pin Oaks	BMX & mountain bike dirt jump & skills track		Existing wetland	Track	Koonung Creek underground culvert



**Koonung Creek Reserve**  
**Existing Conditions – Zone 4**  
 Scale 1:2000 at A3





# Legend

- |           |               |                   |                                 |  |
|-----------|---------------|-------------------|---------------------------------|--|
| Seating   | BBQ           | Drinking fountain | Bus stop                        | Bike parking                                 |
| Bebo arch | Outdoor gym   | Shelter           | Bike repair station             | Wildflower meadow                            |
| Bin       | Public toilet | Playground        | Vegetation - Orchard & Pin Oaks | BMX & mountain bike dirt jump & skills track |

- |           |                            |
|-----------|----------------------------|
| Dog beach | Vegetation                 |
| Lighting  | Shrub and tussock planting |

- |                  |                          |
|------------------|--------------------------|
| Existing wetland | Main Koonung Creek Trail |
|                  | Pedestrian gravel trail  |
|                  | Track                    |

- |                                   |                                    |
|-----------------------------------|------------------------------------|
| Reserve boundary                  | Edge of North East link noise wall |
| Koonung Creek underground culvert |                                    |



**Koonung Creek Reserve**  
**Existing Conditions – Zone 5**  
 Scale 1:2000 at A3